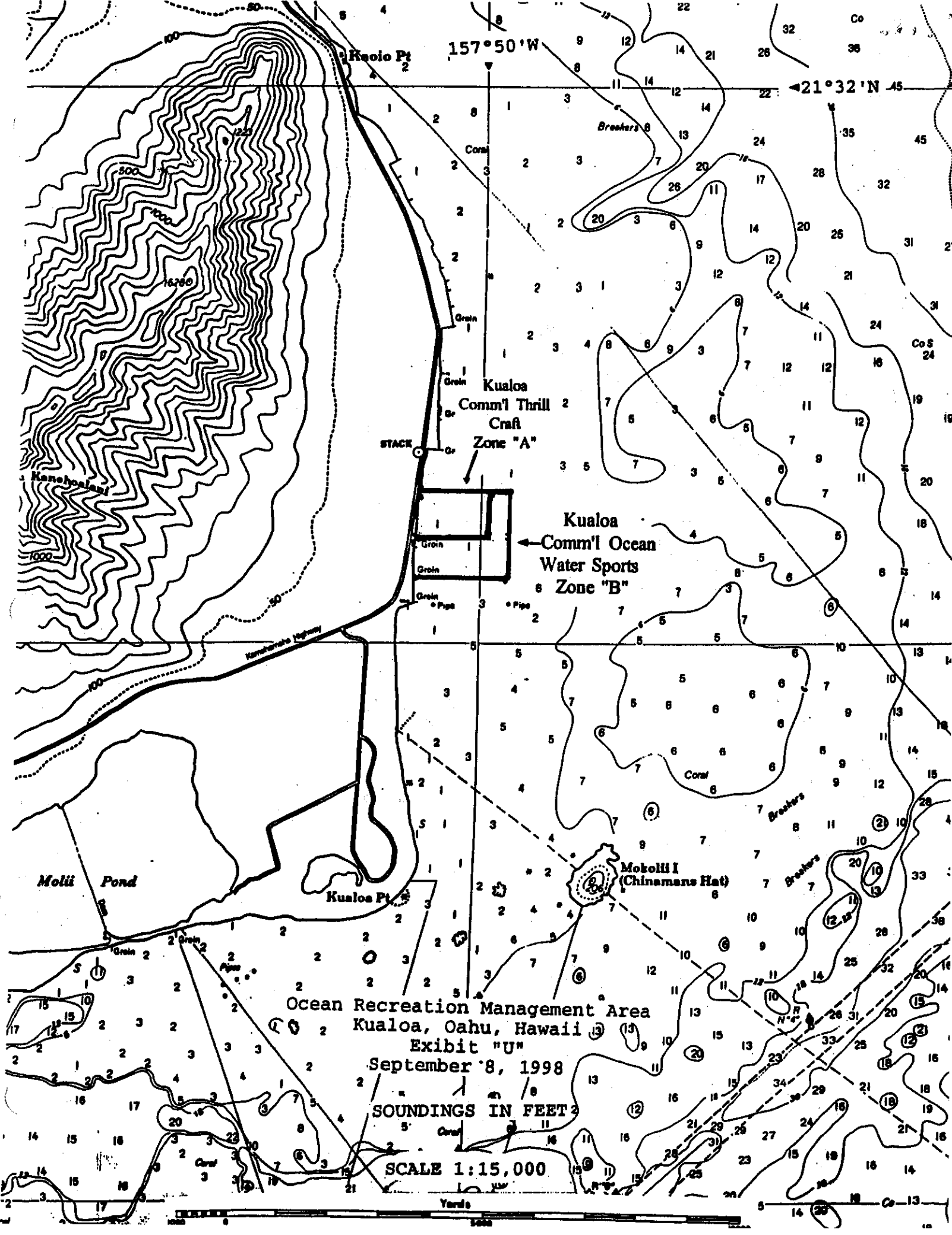
Kaoio Pt
157°50'W
21°32'N
Kualoa Comm'l Thrill Craft Zone "A"
Kualoa Comm'l Ocean Water Sports Zone "B"
STACK
Kanehoalani
Molii Pond
Kualoa Pt
Mokolii I (Chinamans Hat)
Ocean Recreation Management Area
Kualoa, Oahu, Hawaii
Exibit "U"
September 8, 1998
SOUNDINGS IN FEET
SCALE 1:15,000
Yards

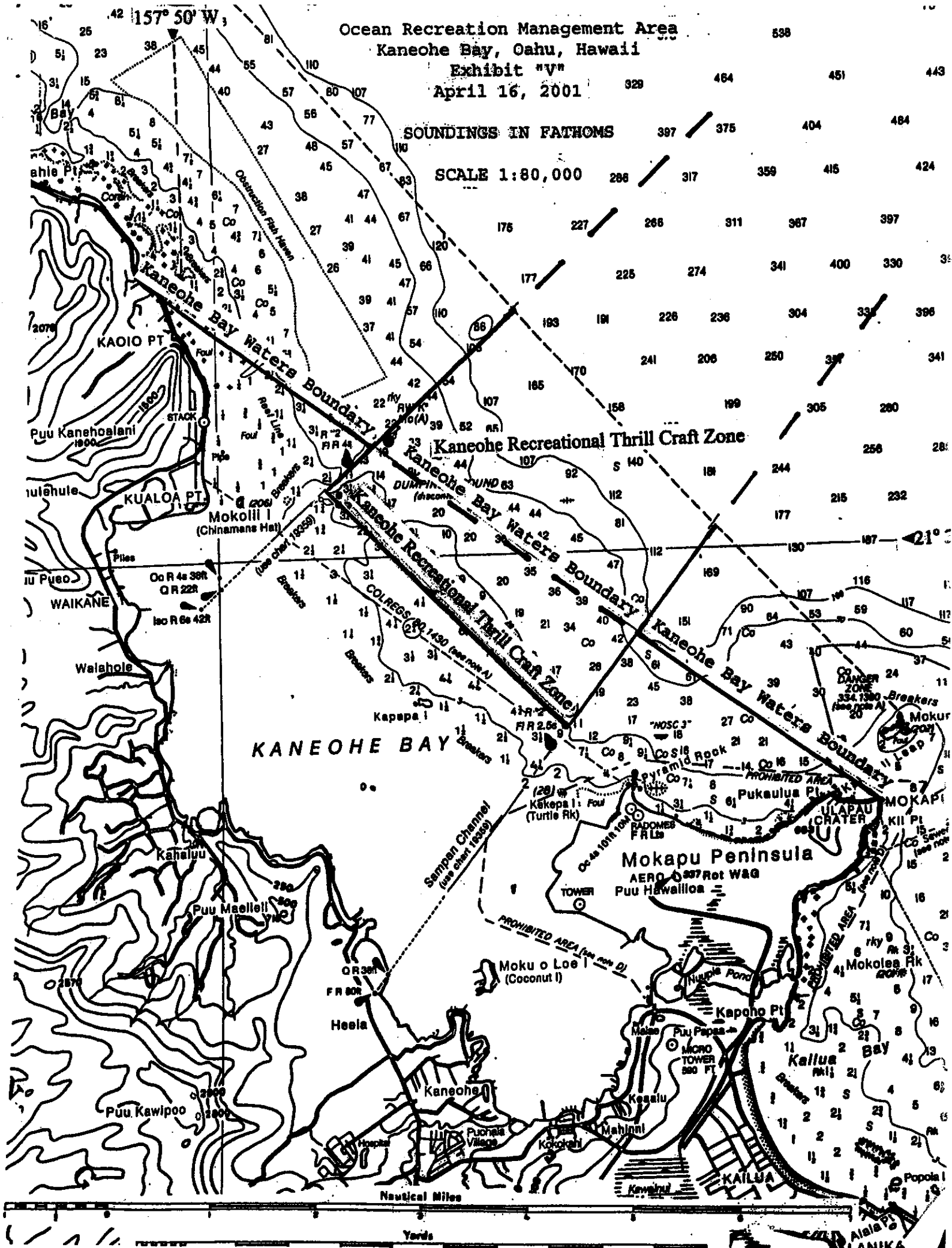
Ocean Recreation Management Area
Kaneohe Bay, Oahu, Hawaii
Exhibit "V"
April 16, 2001
SOUNDINGS IN FATHOMS
SCALE 1:80,000
157° 50' W
Kaneohe Bay Waters Boundary
Kaneohe Recreational Thrill Craft Zone
KANEOHE BAY
Mokapu Peninsula
Kaneohe
Kailua Bay
Nautical Miles
Yards

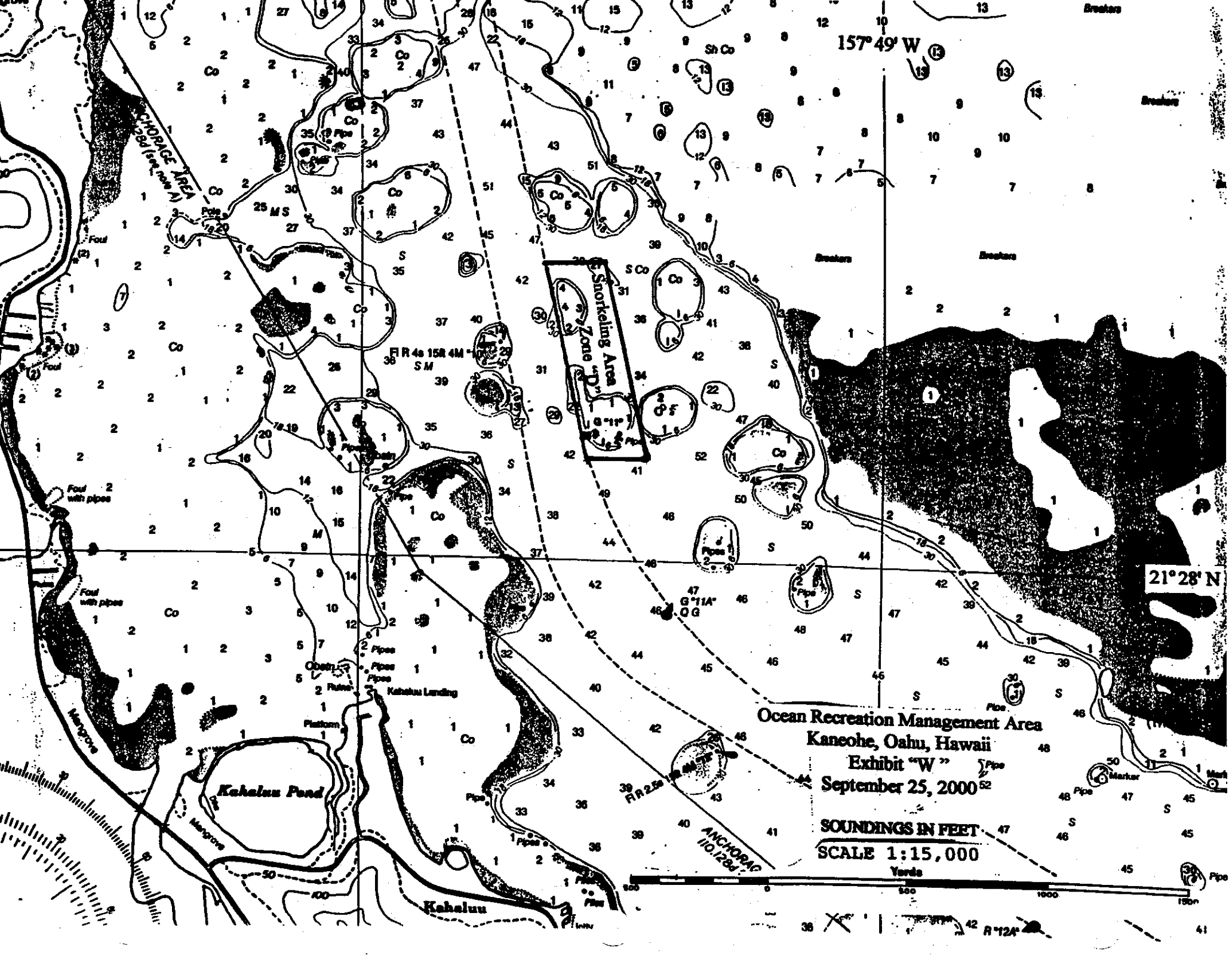
157° 49' W
21° 28' N
Snorkeling Area
Zone "D"
ANCHORAGE AREA
Kahaluu Pond
Kahaluu Landing
Kahaluu
Mangrove
Breakers
Foul
Foul with pipes
Pipes
Pipe
Marker
Yards
Ocean Recreation Management Area
Kaneohe, Oahu, Hawaii
Exhibit "W"
September 25, 2000
SOUNDINGS IN FEET
SCALE 1:15,000

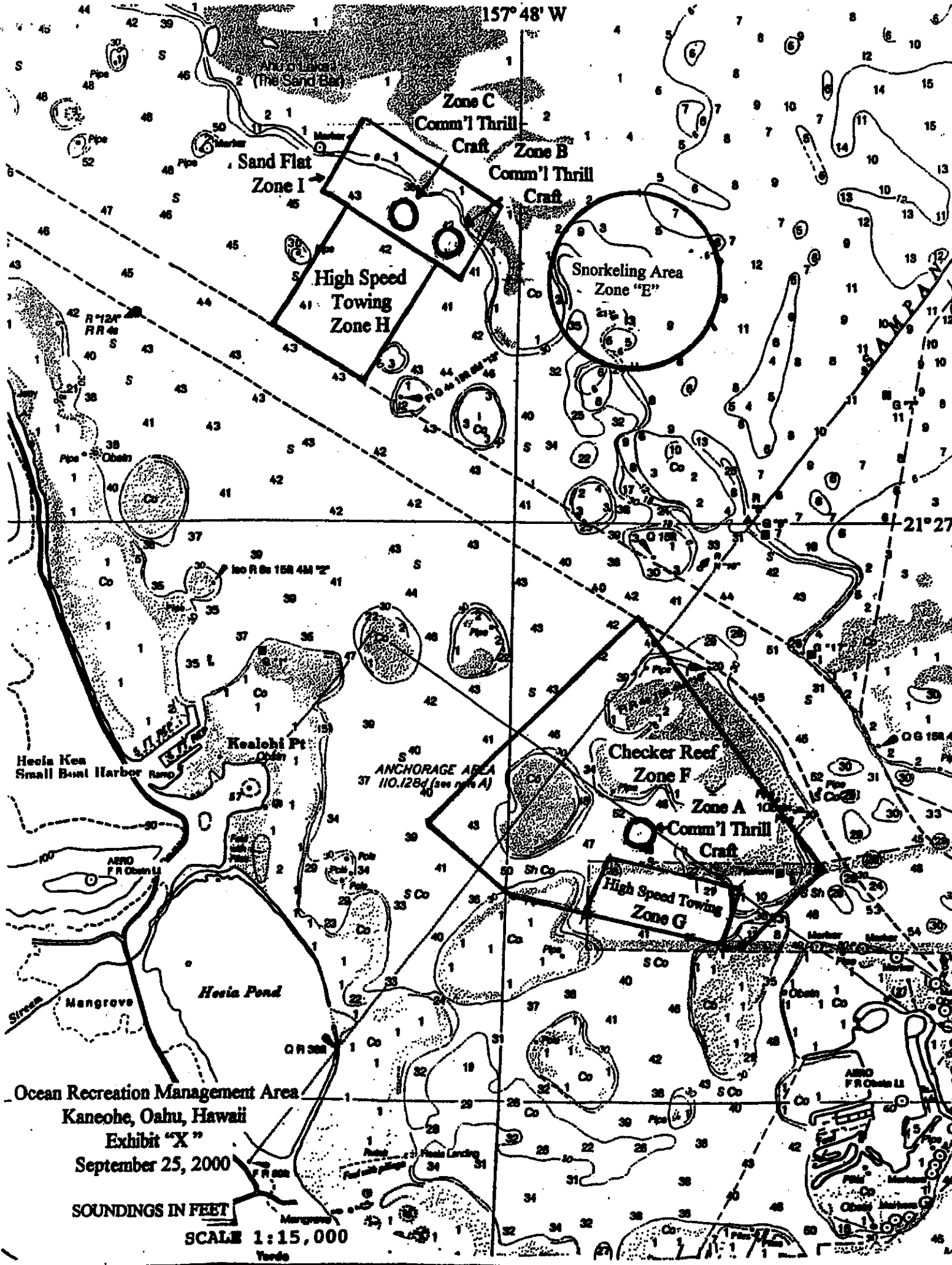
157° 48' W
Zone C
Comm'l Thrill
Craft
Zone B
Comm'l Thrill
Craft
Sand Flat
Zone I
High Speed
Towing
Zone H
Snorkeling Area
Zone "E"
21° 27
Heeia Kea
Small Boat Harbor
Kealohi Pt
ANCHORAGE AREA
110.128d (see note A)
Checker Reef
Zone F
Zone A
Comm'l Thrill
Craft
High Speed Towing
Zone G
Heeia Pond
Mangrove
Stream
Ocean Recreation Management Area
Kaneohe, Oahu, Hawaii
Exhibit "X"
September 25, 2000
SOUNDINGS IN FEET
SCALE 1:15,000